







# MIASTO OŚWIECIM





























## ZMIANA MIEJSCOWEGO PLANU ZAGOSPODAROWANIA PRZESTRZENNEGO TERENU OSIEDLA „STARE STAWY”

### LEGENDA :

	granica opracowania		tereny mieszkalnictwa jednorodzinnego proj. budynki
	linia rozgraniczająca		teren zieleni urządzonej rekreacja
	granica działki		teren zieleni izolacyjnej
	drogi: dojazdowe -D lokalne -L		parkingi
	ciąg pieszy		

### RYSUNEK PLANU INFRASTRUKTURA TECHNICZNA



istniejące	planowane	
		wodociąg
		hydrant p.poż
		kanal sanitarny
		kanal deszczowy
		gazociąg niskoprężny
		gazociąg średnioprężny
		ciepłociąg
		stacja wymienników ciepła (SWC)
		kompra ciepła
		kablowa linia elektroenergetyczna 15 kV
		stacja transformatorowa 15/0.4 kV
		napowietrzna linia telefoniczna
		kanalizacja teletechniczna
		przebudowa sieci

do kolektora deszczowego KP 0.06  
do kolektora sanitarnego KS 0.08